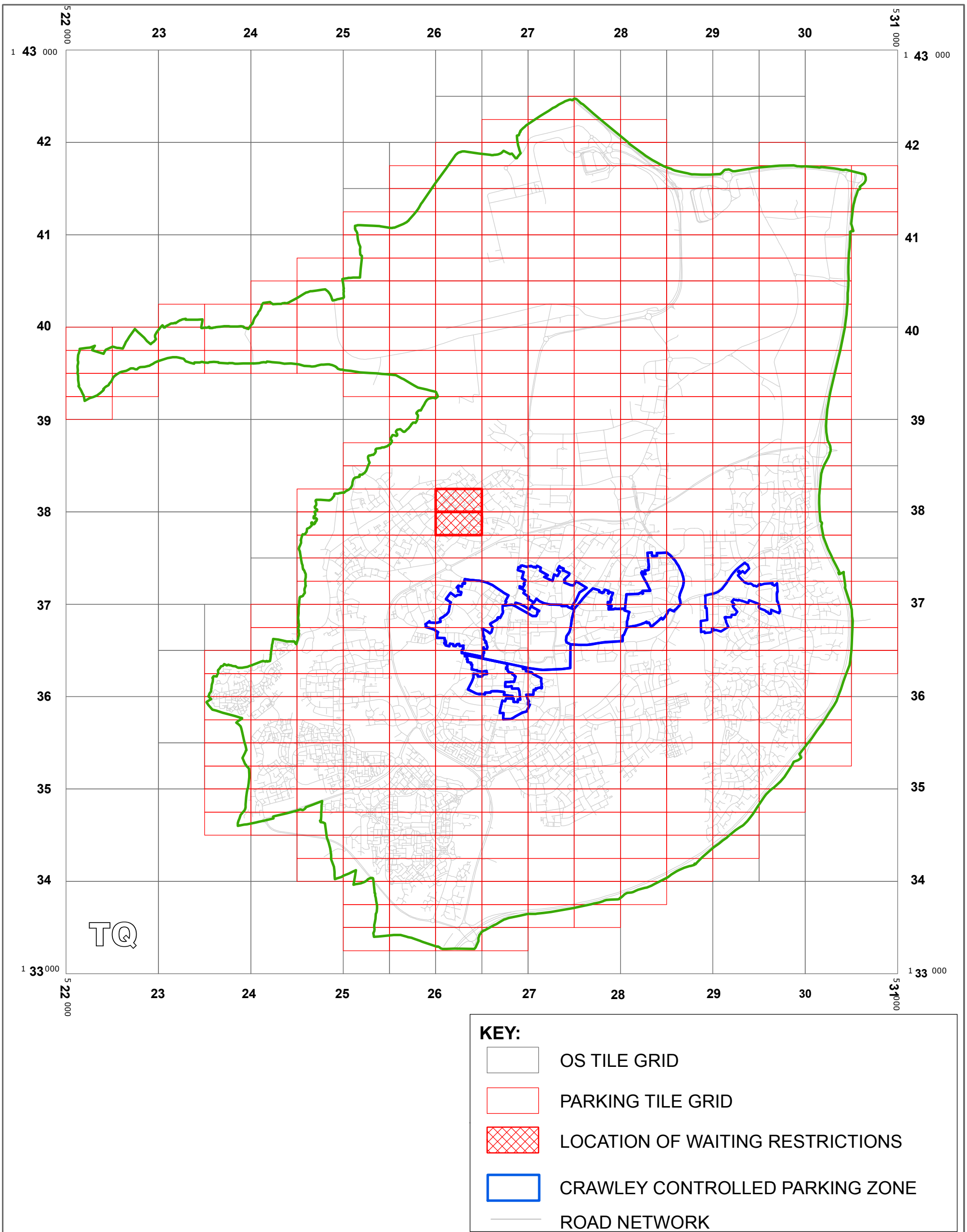







WEST SUSSEX COUNTY COUNCIL
(CRAWLEY BOROUGH)
(PARKING PLACES AND TRAFFIC REGULATION)
(CONSOLIDATION) ORDER 2010)
(LANGLEY GREEN SCHOOL AMENDMENT) ORDER 2014

CRAWLEY BOROUGH: LOCATION OF WAITING RESTRICTIONS



KEY:

-  OS TILE GRID
-  PARKING TILE GRID
-  LOCATION OF WAITING RESTRICTIONS
-  CRAWLEY CONTROLLED PARKING ZONE
-  ROAD NETWORK



West Sussex County Council
 Communities & Infrastructure
 The Grange
 Tower Street
 Chichester
 West Sussex
 PO19 1RH

WEST SUSSEX COUNTY COUNCIL
 (CRAWLEY BOROUGH)
 (PARKING PLACES AND TRAFFIC REGULATION)
 (CONSOLIDATION) ORDER 2010)
 (LANGLEY GREEN SCHOOL AMENDMENT) ORDER 2014

LOCATION OF WAITING RESTRICTIONS



Reproduced from or based upon 2010 Ordnance Survey mapping with permission of the Controller of HMSO (c) Crown Copyright reserved. Unauthorised reproduction infringes Crown copyright and may lead to prosecution or civil proceedings West Sussex County Council Licence No. 100023447

SCALE: 1:40,000
 DATE: 12/05/2014

Key for Waiting Restrictions


All areas over which the provision of the orders apply are defined by the shaded areas as shown on the following plans plus a contiguous area not indicated on the plans of verge and/or footway between the carriageway edge and the highway boundary. The plans in this schedule are based upon grid references of the Ordnance Survey National Grid defined by the OSGB 36 triangulation.

Prohibition of waiting at any time

101  check No waiting at any time

Clearways

1100  usgs503 School Keep Clear-No stopping at any time

1104  usgs620 Bus stop clearway 7.00am-7.00pm any day

 Boundary of Controlled Parking Zone

 District Boundary

WEST SUSSEX COUNTY COUNCIL
(CRAWLEY BOROUGH) (PARKING PLACES AND TRAFFIC REGULATION)
(CONSOLIDATION) ORDER 2010)
(LANGLEY GREEN SCHOOL AMENDMENT) ORDER 2014

West Sussex County Council in exercise of their powers under Sections 1 (1) 2 (1) and (2), 4 (2), 45, 46, 49 and 53 and Part IV of Schedule 9 of the Road Traffic Regulation Act 1984 "the Act" as amended and of all other enabling powers and after consultation with the chief officer of police in accordance with Part III of Schedule 9 to the Act hereby make the following Order:-


1. This Order shall come into operation on the 12TH day of May 2014 and may be cited as "West Sussex County Council ((Crawley Borough) (Parking Places and Traffic Regulation) (Consolidation) Order 2010) (Langley Green School Amendment) Order 2014."
2. The "West Sussex County Council (Crawley Borough) (Parking Places and Traffic Regulation) (Consolidation) Order 2010" is hereby amended by the deletion from it of the plans specified in the First Schedule to this Order and the substitution of the plans attached in the Second Schedule to this Order.


FIRST SCHEDULE
Plans to be deleted


TQ2637NWN (Sheet Issue No. 2)
TQ2638SWS (Sheet Issue No 3)

SECOND SCHEDULE
Plans to be substituted
(as attached)

TQ2637NWN (Sheet Issue No. 3)
TQ2638SWS (Sheet Issue No. 4)

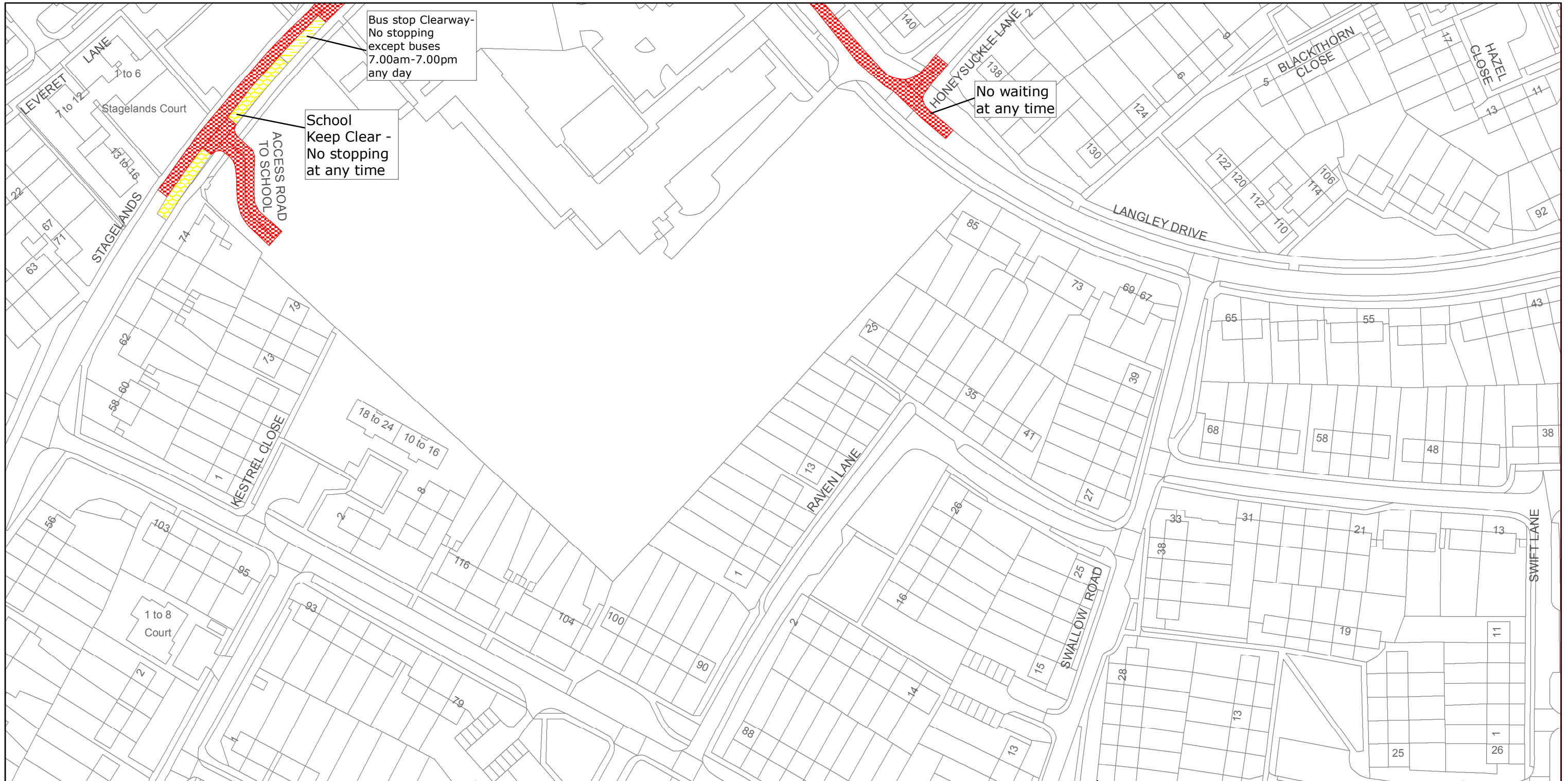
THE COMMON SEAL of WEST SUSSEX COUNTY COUNCIL was hereto affixed)
)
 the SIXTH day of MAY 2014)
 in the presence of:) (L.S)
)
)
 Authorised Signatory)



I HEREBY CERTIFY THIS TO
 BE A TRUE COPY OF THE
 ORIGINAL DOCUMENT


 Authorised Officer
 WEST SUSSEX COUNTY COUNCIL

04/09 DELEGATED AUTHORITY



West Sussex County Council
 Highways & Transport
 The Grange
 Tower Street
 Chichester
 West Sussex
 PO19 1RH

CRAWLEY BOROUGH: LANGLEY GREEN WARD
 WAITING RESTRICTIONS

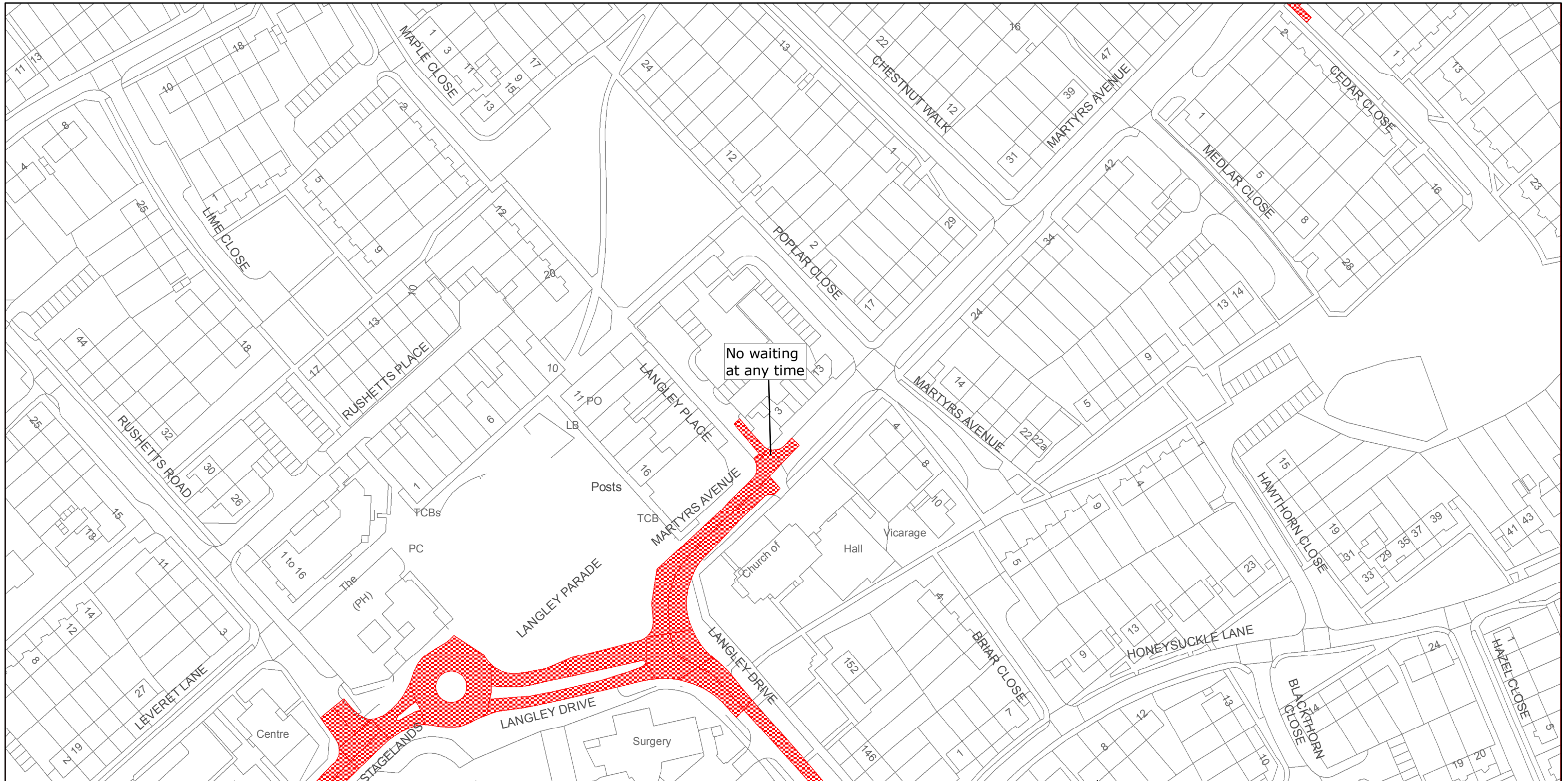
TILE REF NO:
TQ2637NWN

SHEET ISSUE NO 3
 SHEET ACTIVE FROM - 12/05/2014



SCALE:
 1:1250
 at A3 size

Reproduced from or based upon 2010 Ordnance Survey mapping with permission of the Controller of HMSO (c) Crown Copyright reserved. Unauthorised reproduction infringes Crown copyright and may lead to prosecution or civil proceedings West Sussex County Council Licence No. 100018485



No waiting
at any time



West Sussex County Council
Highways & Transport
The Grange
Tower Street
Chichester
West Sussex
PO19 1RH

CRAWLEY BOROUGH: LANGLEY GREEN WARD
WAITING RESTRICTIONS

TILE REF NO:
TQ2638SWS

SHEET ISSUE NO 4
SHEET ACTIVE FROM - 12/05/2014



SCALE:
1:1250
at A3 size

Reproduced from or based upon 2010 Ordnance Survey mapping with permission of the Controller of HMSO (c) Crown Copyright reserved.
Unauthorised reproduction infringes Crown copyright and may lead to prosecution or civil proceedings West Sussex County Council Licence No. 100018485